




-  PEDESTRIAN MALL / BIKE OR SMALL NARROW MAIN ST. ROAD
-  PEDESTRIAN / GREENWAY / BICYCLE
-  Phase 2 (Retention Area in Phase 1)
- \*\* K.S. Lands = 30.7+13.2 Acres

# CONCEPTUAL MASTER PLAN WAINĒ'E COMMUNITY

WAINĒ'E COMMUNITY WORKING GROUP ISLAND OF MAUI

**LINEAR SCALE (FEET)**  
200 0 200 400 800

**LEGEND**  
NORTH

**PBR**  
HEAVY

DATE: 1-05-07